










STORM WATER
MANAGEMENT POND

EXISTING AGRICULTURAL/
FUTURE RESIDENTIAL

EXISTING
RESIDENTIAL

McDUFF STREET

TOWNS

-  20' WESTBROOK INTERIOR
-  20' WESTBROOK END
-  20' AMBROSIA INTERIOR
-  20' AMBROSIA END
-  21' WESTBROOK II INTERIOR
-  21' WESTBROOK II END
-  22' AMBROSIA GRANDE INTERIOR
-  23' PARKSIDE INTERIOR
-  23' PARKSIDE END

SINGLES

-  36 ft. LOTS
-  40 ft. LOTS
-  50 ft. LOTS
-  CUSTOM LOTS
-  WOOD PRIVACY FENCE
-  CHAINLINK FENCE
-  RETAINING WALL
-  SOLD

This site plan generally depicts a draft plan submitted to the Municipality for development approvals. Dimensions shown on this Schedule are intended to display the preliminary lot plan of the lot purchased herein only. The lot and surrounding lots or other features shown on this schedule including but not limited to community mailboxes, street lighting, transformers, fences, retaining walls or landscaping, are subject to the approval by the Municipality. The Vendor's consulting engineers, and the Developer. Accordingly the lot, adjacent lots, and surrounding features shown on this schedule are subject to change without notice and may differ from this schedule.

EXISTING
RESIDENTIAL

McKENZIE ROAD

403



FUTURE
RESIDENTIAL

FUTURE
TOWNS

FUTURE
RESIDENTIAL

HYDRO
CORRIDOR

EXISTING
RESIDENTIAL

FULLER DRIVE

STREET A

STREET B

STREET C

HELD
HELD



GAS MAIN
EASEMENT

GAS MAIN
EASEMENT

GAS MAIN
EASEMENT

McKENZIE ROAD

BLOCK 79

BLOCK 78

BLOCK 80

BLOCK 77

BLOCK 81

BLOCK 76

BLOCK 82

BLOCK 75

31

32

33

34

35

27

28

29

30

38

39

40

41

42

43

44

45

46

47

48

49

50

51

52

53

54

55

56

57

58

59

60

61

62

63

64

24

25

26

23

22

21

20

19

18

17

16

15

14

13

12

11

10

9

8

7

6

5

4

3

2

1

6

5

4

3

2

1

6

5

4

3

2

1

1

2

3

4

5

6

7

8

8

7

6

5

4

3

2

1

6

5

4

3

2

1

8

7

6

5

4

3

2

1

6

5

4

3

2

1

8

7

6

5

4

3

2

1

6

5

4

3

2

1

8

7

6

5

4

3

2

1

6

5

4

3

2

1

8

7

6

5

4

3

2

1

6

5

4

3

2

1

8

7

6

5

4

3

2

1

6

5

4

3

2

1

8

7

6

5

4

3

2

1

6

5

4

3

2

1

8

7

6

5

4

3

2

1

6

5

4

3

2

1

8

7

6

5

4

3

2

1

6

5

4

3

2

1

8

7

6

5

4

3

2

1

6

5

4

3

2

1

8

7

6

5

4

3

2

1

6

5

4

3

2

1

8

7

6

5

4

3

2

1